

Enter an address:

SEARCH

RECEIVE CRIME ALERTS

Try: 611 West 22nd St, Merced, CA

Crime Types

Dates

Address

Agencies

Version 4.0

84 crimes between 6/19/2010 - 6/25/2010



CLICK then DRAG

Use Mini Icons

Enable Clusters

CrimeMapping.com

Instructional Guide



What is CrimeMapping.com

- Public access to crime occurring in and around communities.
- Uses advanced geographic engine.
- Crime data is available as recently as the prior 24-hours.
- The date range for crimes displayed represents the last ninety (90) days of activity.
- The service is funded by the local law enforcement agency and is **FREE** for the general public.

A Community Mapping Solution...



What Can I See & Do?

The screenshot displays the CRIME MAPPING website interface. At the top, there is a navigation bar with links: About, Help, F.A.Q., Contact, and THE OMEGA GROUP logo. Below this, the CRIME MAPPING logo is on the left, and a search bar on the right contains the address "655 E. Third St. San Bernardino, CA" with a "Find Address" button. Below the search bar, a date range "04/25/2008 - 04/30/2008" is selected. The main map area shows a map of San Bernardino with various crime icons. A callout box titled "Vehicle Break-In/Theft" provides details: Date: 4/28/2008 5:04:00 PM, Description: TAKEN FROM PARKED VEHICLE, Location: 000826 P ST, and a link "How close am I to this spot?". Other callouts highlight features like "Simple Report Creation", "Locate Crime Near an Address", "Plot Recent Activity", and "Easy To Read Symbols".

CRIME MAPPING 655 E. Third St. San Bernardino, CA Find Address

EXAMPLE: 275 O St. Lincoln, NE

Crime Types: 04/25/2008 - 04/30/2008

Showing 225 crimes CREATE REPORT

Simple Report Creation

Locate Crime Near an Address

Plot Recent Activity

Identify Any Incident

Easy To Read Symbols

Choose Specific Dates

Vehicle Break-In/Theft

200M IN

Date: 4/28/2008 5:04:00 PM

Description: TAKEN FROM PARKED VEHICLE

Location: 000826 P ST

How close am I to this spot?

What Else Can I See & Do?

Optional Icon Size Function

View Satellite, Hybrid or Terrain Maps

Determine Distance from Crime

Create Detailed Reports

Choose Specific Crimes to Plot

Motor Vehicle Theft

Date: 4/27/2008 5:15:00 PM
Description: TOOK UNLOCKED VEH/KEYS W/ OWNER OUT-OF-TOWN/RCVD 24TH A.B ON 4-29-03
Location: 002209 D ST
How close am I to this spot?

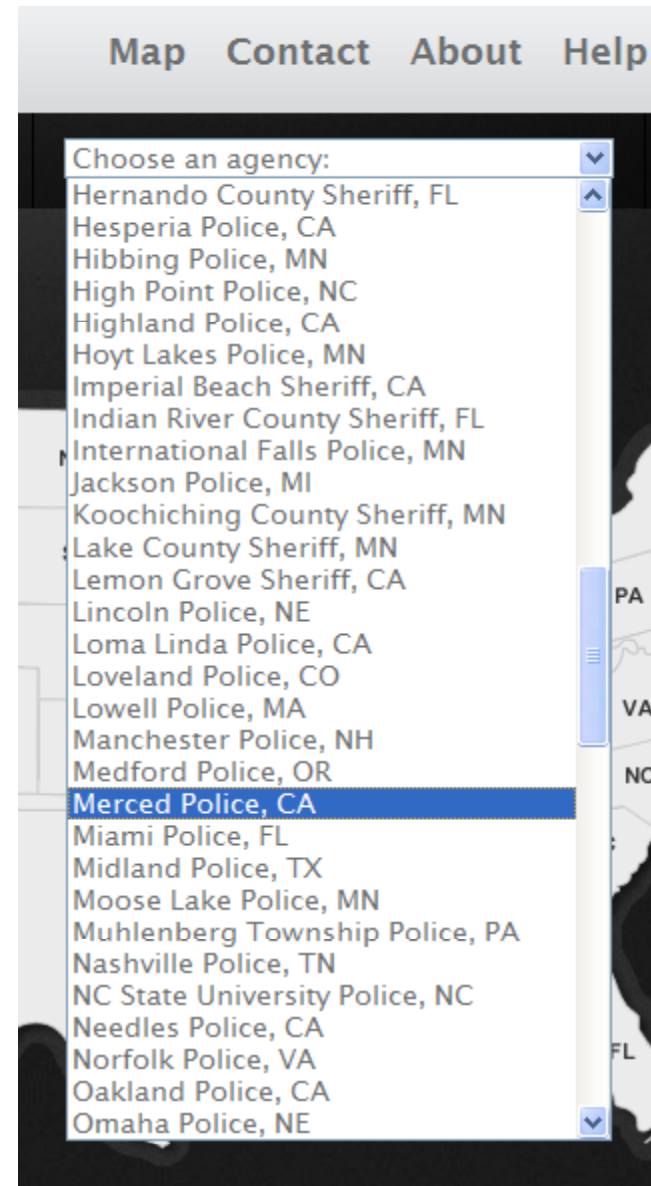
Report: Lincoln Police Department
178 crimes found between 4/25/2008 and 4/30/2008

Crime Types: **Assault** | **Burglary** | **Drugs / Alcohol Violations** | **DUI** | **Homicide** | **Motor Vehicle Theft** | **Robbery** | **Theft / Larceny** | **Weapons** | **Vehicle Break-In/Theft**

Type	Address	Details	Reported On
Assault	004121 DUXHALL DR	KICKED DOOR IN GLASS CAUSING INJURY	4/29/2008 10:19:00 PM
Assault	51ST ST & Y ST	JUV RPTS SEEING UNK MALE GRAB A CHILD & PUT HIS HAND ON HER MOUTH	4/29/2008 8:32:00 PM
Robbery	001700 W O ST	B/M DISPLAYED HANDGUN & DEMANDED MONEY	4/29/2008 7:59:00 PM
Assault	005800 LOGAN AV	RPTS PR SPED UP & SWERVED VEH AT V/V HAD TO JUMP BACK & PUSH OFF VEH	4/29/2008 7:32:00 PM
Assault	005407 BENTON ST	V SAID HE WAS OUTSIDE W/CAR W/10-15 ARABIC MALES STOPPED/HIT W/TIRE IR	4/29/2008 7:24:00 PM
Assault	001841 NW 52ND ST	ESTRANGED HUSBAND PUSHED V DOWN THE STAIRS/CAUSING BRUISING TO BUTTOCK	4/29/2008 6:42:00 PM
Assault	002920 S 37TH ST	RPTS PR PUSHED HER CAUSING HER TO FALL ONTO SINK & HIT JAW ON FAUCET	1/29/2008 6:12:00 PM
Motor Vehicle Theft	001937 SW 23RD ST	TOOK VEH W/O PERMISSION/RECOVERED	4/29/2008 6:09:00 PM
Assault	005107 W BENTON ST	RPTS SON PUSHED HER INTO WALL CAUSING PAIN A/V HAD BACK SURGERIES	4/29/2008 5:16:00 PM
Assault	001108 CHARLESTON ST	RPTS PR TWISTED ARM/FLIP V DOWN & STARTED CHOKING V	4/29/2008 4:18:00 PM
Vehicle Break-In/Theft	001833 WASHINGTON ST	RPTS JEEP BROKEN INTO & REAR WINDSHIELD DMG	4/29/2008 4:15:00 PM
Vehicle Break-In/Theft	001533 S 24TH ST	REAR DRIVERSIDE 2QUARTER WINDOW BROKEN OUT TO RMV ITEMS	4/29/2008 4:14:00 PM
Assault	004801 N 15TH ST	RPTS PR THREW ROCK & HIT V IN CALF LEAVING RED MARK	4/29/2008 4:02:00 PM
Vehicle Break-In/Theft	CAPITOL PKWY & J ST	UNK PR BROKE OUT FRONT PASSENGER SIDE WINDOW/DMG TO DASH	4/29/2008 3:34:00 PM

Accessing the Map...


- Pick an agency from the list and you're taken right to a predetermined area for that agency.
- Additionally, the calendar is adjusted to the last day of imported crime for that agency.



NOTE: Detailed instructions can be found by clicking on the Help menu once you are in the site

Find an Address...

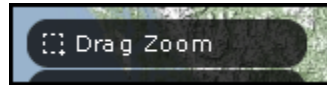
- Enter an address to have the capability to zoom directly to an address.
- Perhaps you want to go right to your child's school address or the address of the property you are looking to purchase.
- You can do that quickly, from here...

A screenshot of a web interface showing a search bar. The search bar has a light blue background with a white input field containing the placeholder text "Enter an Address:". To the right of the input field is a blue button with the word "Search" in white. The entire search bar is set against a grey background.

NOTE: Detailed instructions can be found by clicking on the Help menu once you are in the site

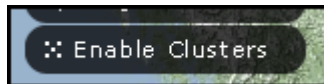
Using the Map...

- **Drag Zoom**



- The Drag Zoom tool allows you to draw a rectangle on the map and zoom in to the area inside that rectangle.

- **Clustering**

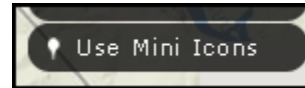


- Clustering is the process of abstracting several points that intersect one another visually, into a single point.
- Clicking a cluster will zoom the map to the center of the cluster and reveal the points.

NOTE: Detailed instructions can be found by clicking on the Help menu once you are in the site

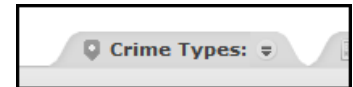
Using the Map...

- **Two different symbol sizes**



- For your convenience we've provided two different symbol sets for viewing crime.
- If you have a large screen resolution or a limited screen size, you can swap easily between large and miniature icons.

- **Easily turn on/off 15* different crime types**



- To focus your query or search for a particular crime that you might have seen, you can turn on/off the crime types that are displayed on the map.

*Please note that some crime types may be excluded for confidentiality reasons.

Crime Type Symbols...



HOMICIDE



ASSAULT



DRUGS / ALCOHOL VIOLATIONS



SEX CRIMES



THEFT / LARCENY



DISTURBING THE PEACE



MOTOR VEHICLE THEFT




VEHICLE BREAK-IN THEFT



ROBBERY



BURGLARY




WEAPONS



VANDALISM



ARSON



DUI



FRAUD



MULTIPLE CRIMES

Please Note: Certain sex crimes and domestic violence have been excluded due to confidentiality issues.

Using the Map...

- **Easily select a date range**

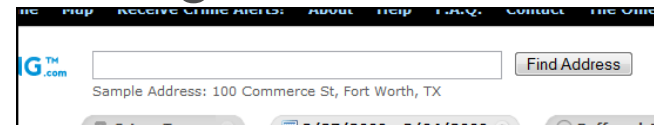


- To search for crime from last week, or even last month you can adjust the visible date range by clicking the date tab and choosing different dates on the calendar.

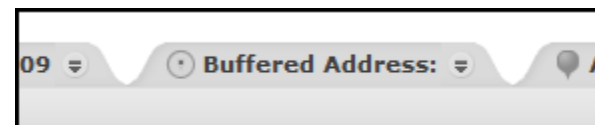
- **Find crime around a point of interest**

- To focus your search for crime around a particular location, you must do two things:

- Search for an address

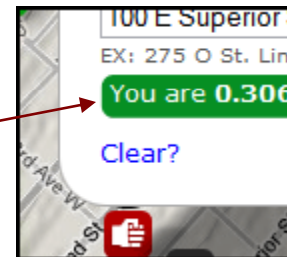
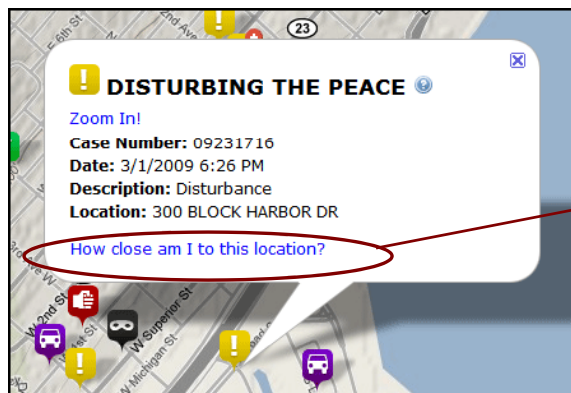



- Then focus your search around that address



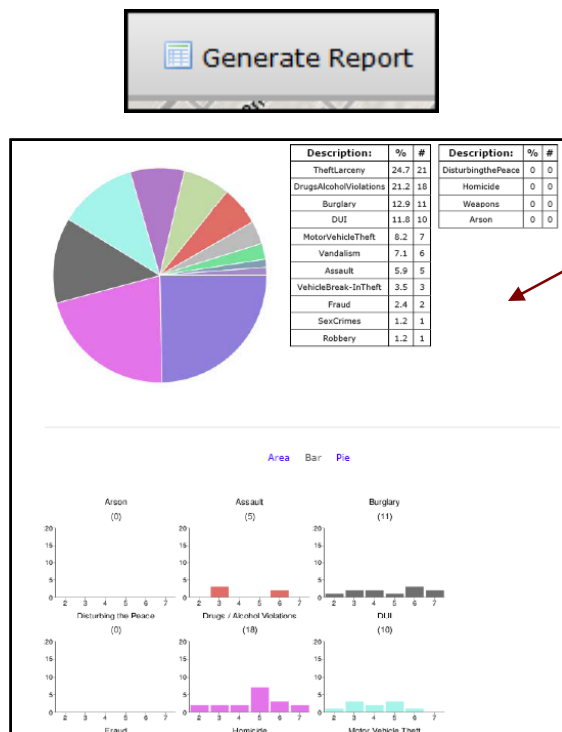
Using the Map...

- **Jump quickly to another agency**
 - You can browse around the map quickly by jumping to different agencies in the list under the Agencies tab.
- **Find the distance between an address and a crime**
 - You may recognize a crime on the map and want to know how far away it is from a certain location.



Using the Map...

- Generate a detailed report based on the visible crimes
 - At any point while viewing the map you want to see a detailed list/graph of crimes just click on Generate Report.



Report: San Bernardino County Sheriff, Rancho Cucamonga Police

12 crimes found between 4/2/2009 and 4/7/2009
... within a 1 mile radius of Baseline Rd

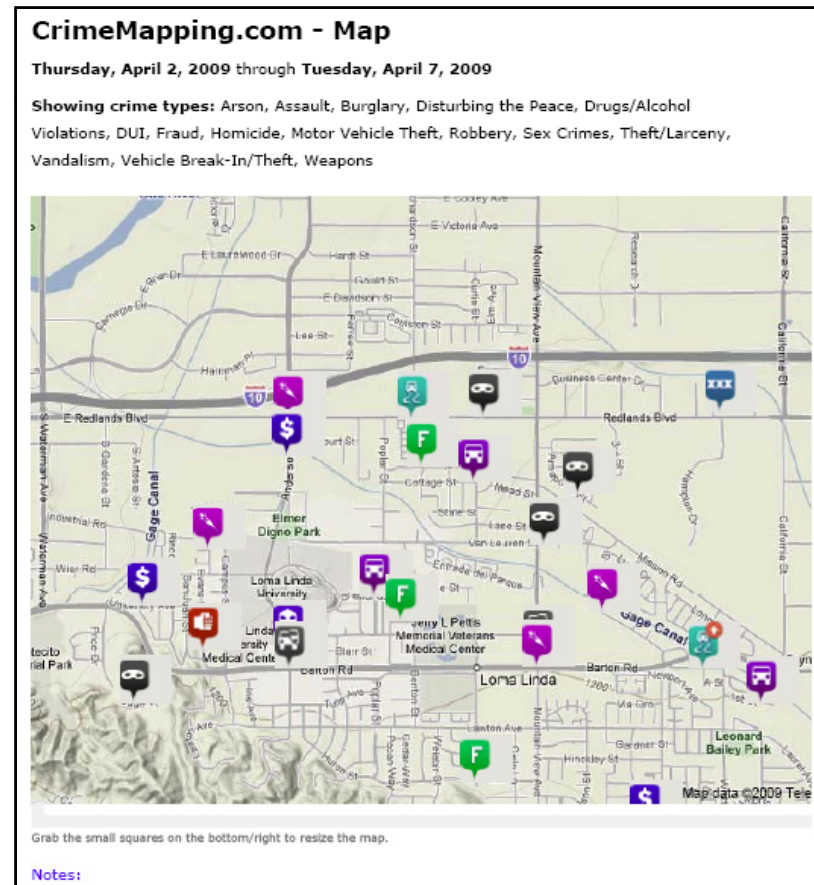
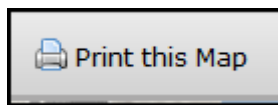
[Summary Charts](#) Detailed Report

Click an incident to go back to that incident on the map.

Type:	Description:	Location:	Agency:	Date:
	ADW - OTHER DANGEROUS WEAPON	13500 BLOCK VICTORIA ST	Rancho Cucamonga Sheriff, CA	4/3/2009 12:00
	ATTEMPT BOAT THEFT	12400 BLOCK S MAINSTREET	Rancho Cucamonga Sheriff, CA	4/3/2009 12:00
	COMMERCIAL-DAY, ENTRY NO FORCE	12400 BLOCK N MAINSTREET	Rancho Cucamonga Sheriff, CA	4/5/2009 02:42
	COMMERCIAL-NIGHT, ENTRY BY FORCE	12400 BLOCK S MAINSTREET	Rancho Cucamonga Sheriff, CA	4/7/2009 12:00
	GRAND THEFT FROM A STORE OVER (OVER \$400)	7700 BLOCK VICTORIA GARDENS LN	Rancho Cucamonga Sheriff, CA	4/6/2009 12:00
	PETTY THEFT RETAIL STORE	7800 BLOCK KEW AVE	Rancho Cucamonga Sheriff, CA	4/4/2009 12:00
	PETTY THEFT UNDER \$50	12400 BLOCK S MAINSTREET	Rancho Cucamonga Sheriff, CA	4/4/2009 12:00
	PICK POCKET	7900 BLOCK ETIWANDA AVE	Rancho Cucamonga Sheriff, CA	4/7/2009 12:00
	POSSESSION OF MARIJUANA	7900 BLOCK ETIWANDA AVE	Rancho Cucamonga Sheriff, CA	4/6/2009 12:00
	POSSESSION OF MARIJUANA	DAY CREEK BLVD / VICTORIA PARK LN	Rancho Cucamonga Sheriff, CA	4/5/2009 12:00

Using the Map...

- **Get a printer-friendly version of the visible map**
 - Sometimes you may want to print off a copy of the visible map and you can do that very easily right from the map itself.



Receive Crime Alerts!

- Anyone can sign up to receive [Crime Alerts!](#)
- This additional service is **FREE** and provides customized reports via email to any subscriber.
- Having citizens informed of crime in the neighborhood is a proven strategy in reducing crime.

The screenshot shows the CrimeMapping.com website's sign-up page. At the top is a navigation bar with links: Home, Map, Receive Crime Alerts!, About, Help, F.A.Q., Contact, The Omega Group, and Logout. The main heading is "CRIME MAPPING .com". Below it, a sub-heading asks "WOULD YOU LIKE TO BE NOTIFIED OF CRIME IN YOUR AREA?". The text explains that signing up will result in automated email alerts with detailed notifications of crimes in the user's area. A note advises users to ensure they don't block emails from Staging.CrimeMapping.com. The form is divided into two steps. Step 1, "Notification Address", includes fields for "Your Email address:", "Confirm Email address:", and "Email Format:" (with a dropdown menu set to "Formatted HTML"). Step 2, "Location of Interest", includes a "Location:" field with examples like "123 Main Street, San Diego, CA" and "2nd Street @ Laurel Ave., San Diego, CA", and a "Find Address?" link.

Home Map Receive Crime Alerts! About Help F.A.Q. Contact The Omega Group Logout

CRIME MAPPING .com

WOULD YOU LIKE TO BE NOTIFIED OF CRIME IN YOUR AREA?

Then sign up for an automated email alert with the form below. If new crimes appear in your area we'll send you an e-mail with a detailed **notification** of what occurred.

Note: Be sure to not block email from [Staging.CrimeMapping.com](#).

Step 1: Notification Address

Enter the email address that the email alerts will be sent to.

Your Email address:

Confirm Email address:

Email Format:

Step 2: Location of Interest

Enter the address or intersection for the location that you are interested in.

Location:

[Find Address?](#)

The screenshot shows an email report from CrimeMapping.com. The subject line is "Subject: CrimeMapping.com Report - 2 crimes reported.". The header is "CRIME MAPPING REPORT". It states "2 crimes" and "New crime has been reported in your area:". Below this is a table with columns: Type, Case #, Address, Details, and Reported On. The table lists two crimes: VANDALISM (Case # 091400809, Address 34100 BLOCK FAIRVIEW DR, Details VANDALISM LESS THAN \$1,000, Reported On 2/18/2009) and ASSAULT (Case # 091400810, Address 33700 BLOCK NOREEN LN, Details ASSAULT-SIMPLE, HANDS, FIST, FEET, Reported On 2/18/2009). Below the table is a "Report Details:" section with fields for Recipient (sbcsd.org), Format (html), Location (33832 Fairview Dr, Yucaipa, CA 92399, USA), Buffer Distance (1 (miles)), and Crime Types to show (Arson, Assault, Disturbing the Peace, Drugs/Alcohol Violations, DUI, Fraud, Homicide, Motor Vehicle Theft, Robbery, Sex Crimes, Theft/Larceny, Vandalism, Vehicle Break-In/Theft, Weapons).

Subject: CrimeMapping.com Report - 2 crimes reported.

CRIME MAPPING REPORT

2 crimes

New crime has been reported in your area:

Type:	Case #:	Address:	Details:	Reported On:
VANDALISM	091400809	34100 BLOCK FAIRVIEW DR	VANDALISM LESS THAN \$1,000	2/18/2009
ASSAULT	091400810	33700 BLOCK NOREEN LN	ASSAULT-SIMPLE, HANDS, FIST, FEET	2/18/2009

Report Details:

Recipient: sbcsd.org

Format: html

Location: 33832 Fairview Dr, Yucaipa, CA 92399, USA

Buffer Distance: 1 (miles)

Crime Types to show: Arson, Assault, Disturbing the Peace, Drugs/Alcohol Violations, DUI, Fraud, Homicide, Motor Vehicle Theft, Robbery, Sex Crimes, Theft/Larceny, Vandalism, Vehicle Break-In/Theft, Weapons

Crime Alerts Subscription...

Home	Map	Receive Crime Alerts!	About	Help	F.A.Q.	Contact	The Omega Group	Logout
----------------------	---------------------	---------------------------------------	-----------------------	----------------------	------------------------	-------------------------	---------------------------------	------------------------

CRIME**MAPPING**TM.com

WOULD YOU LIKE TO BE NOTIFIED OF CRIME IN YOUR AREA?

Then sign up for an automated email alert with the form below. If new crimes appear in your area we'll send you an e-mail with a detailed **notification** of what occurred.

Note: Be sure to not block email from **Staging.CrimeMapping.com**.

Step 1: Notification Address Enter the email address that the email alerts will be sent to.	<p>Your Email address:</p> <input type="text"/>
	<p>Confirm Email address:</p> <input type="text"/>
	<p>Email Format:</p> <div>Formatted HTML</div>

Step 2: Location of Interest Enter the address or intersection for the location that you are interested in.	<p>Location:</p> <p>ex: <u>123 Main Street, San Diego CA</u></p> <p>ex: <u>3rd Street & Laurel Ave, San Diego CA</u></p> <input type="text"/>
---	---

[Find Address?](#)

Sample Crime Alerts Email...

Subject: CrimeMapping.com Report - 2 crimes reported.

CRIMEMAPPING REPORT

2 crimes

New crime has been reported in your area:

Type:	Case #:	Address:	Details:	Reported On:
VANDALISM	091400809	34100 BLOCK FAIRVIEW DR	VANDALISM LESS THAN \$1,000	2/18/2009
ASSAULT	091400810	33700 BLOCK NOREEN LN	ASSAULT-SIMPLE, HANDS, FIST, FEET	2/18/2009

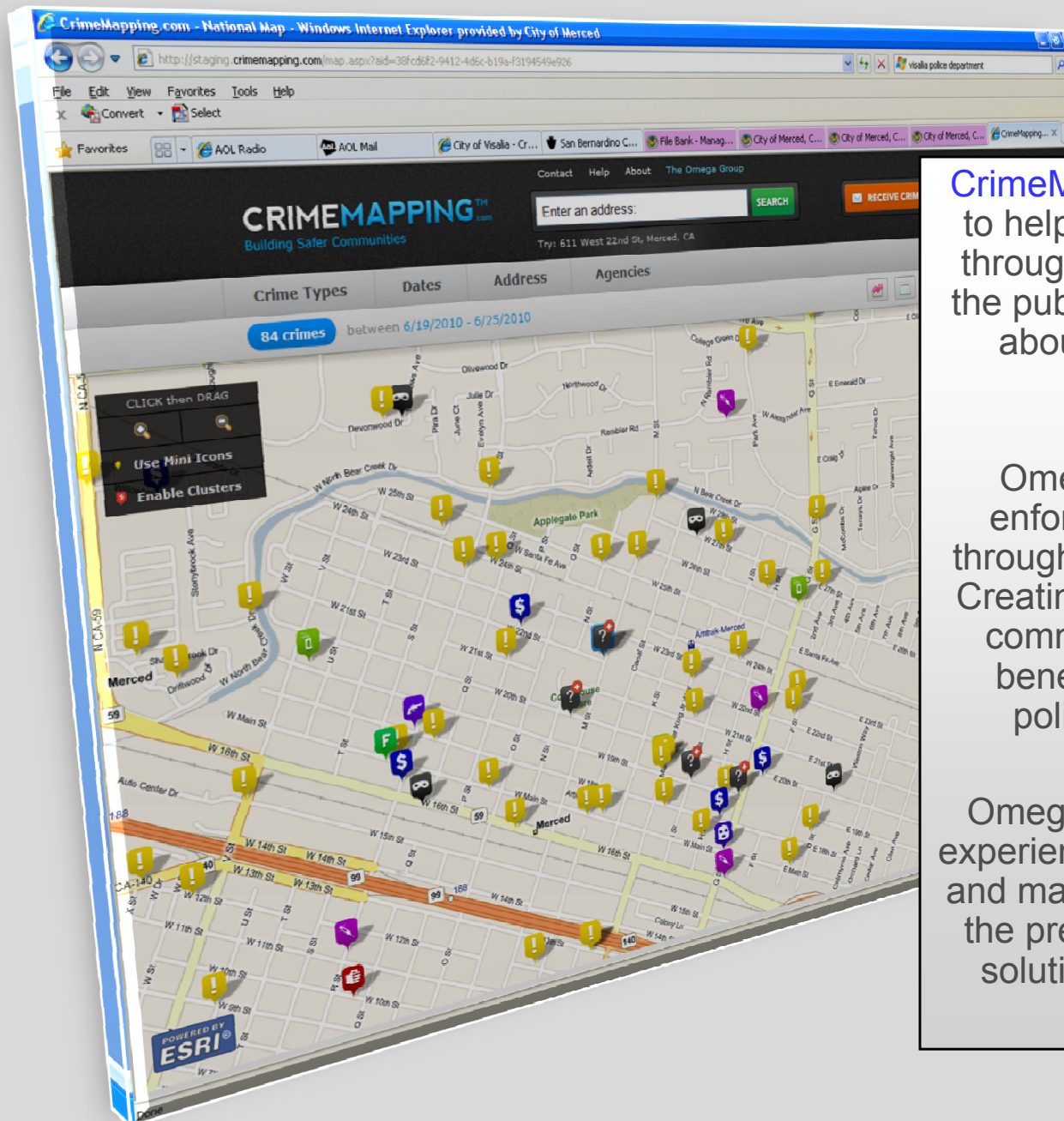
Report Details:

Recipient:	@sbcsd.org
Format:	html
Location:	33832 Fairview Dr, Yucaipa, CA 92399, USA
Buffer Distance:	1 (miles)
Crime Types to show:	Arson, Assault, Disturbing the Peace, Drugs/Alcohol Violations, DUI, Fraud, Homicide, Motor Vehicle Theft, Robbery, Sex Crimes, Theft/Larceny, Vandalism, Vehicle Break-In/Theft, Weapons

Comments & Questions...

Contact the Merced Police Department Crime Analyst
eberl@cityofmerced.org





CrimeMapping.com was developed to help law enforcement agencies throughout North America provide the public with valuable information about recent crime activity by neighborhood.

Omega's goal is to assist law enforcement in reducing crime through a better informed citizenry. Creating more self reliance among community members is a great benefit to community oriented policing efforts everywhere.

Omega has over sixteen years of experience in building crime analysis and mapping applications. They are the premier provider of innovative solutions for crime analysis and reporting.